

**OFFICIAL  
COMMISSION MINUTES  
MAY 19<sup>th</sup>, 2026 – 7<sup>th</sup> DAY OF  
THE APRIL ADJOURN TERM**

**FORMAL AGENDA**

The County Commission met in the Commission Hearing Room with Nick Plummer (present), Brandon Williams (present), and Shane Keys (present).

**PUBLIC COMMENT**

None.

**CALL COUNTY COMMISSION MEETING TO ORDER**

Presiding Commissioner Plummer called the meeting to order at 9:00 a.m.

**COMMISSION REMARKS**

Presiding Commissioner Plummer stated that the courthouse will be closed on Monday May 25, 2026, in observance of Memorial Day.

**APPROVAL OF ACCOUNTS PAYABLE**

Commissioner Keys moved to approve Checks #487626 through Check #487701, Warrants #8834 through Warrant #8836, and one Journal Entry/Transfer. Commissioner Williams seconded the motion. The motion passed by vote: Plummer (aye), Williams (aye), and Keys (aye).

**APPROVAL OF PAYROLL**

Commissioner Williams moved to approve payroll. Commissioner Keys seconded the motion. The motion passed by vote: Plummer (aye), Williams (aye), and Keys (aye).

**APPROVAL OF PREVIOUS MEETING MINUTES**

Commissioner Keys moved to approved Regular Session Minutes and Executive Session Minutes for May 12th, 2026. Commissioner Williams seconded the motion. The motion passed by vote: Plummer (aye), Williams (aye), and Keys (aye).

**PLANNING & ZONING REZONES**

Cody Stice, Planning & Zoning Administrator & Environmental Service Administrator, Amber Ragland, Planning & Zoning Assistant, Maggie Daniels, Planning & Zoning Assistant, were present.

**ORDER #05-19-2026-01, BEM FAMILY TRUST, PARCEL # 05-4.0-19-000-000-005.000, 06-6.0-24-000-000-020.004, LOCATED AT 3996 US HWY 160, JASPER AND BRANSON, MO**

Representing the Applicant T.J. Davison, 135 Kelly Crossing Lane, Walnut Shade, Mo. 65771, appeared in front of the Commission in reference to Order #05-19-2026-01.

Commissioner Williams moved to approve Order #05-19-2026-01 changing all of Tract 4 to A-1 Agriculture. Commissioner Keys seconded the motion. The motion passed by vote: Plummer (aye), Williams (aye), and Keys (aye).

RESOLUTION OF THE  
TANEY COUNTY PLANNING COMMISSION  
FORSYTH, MISSOURI

DATE: May 19, 2026

SUBJECT: Zoning District Amendment Request

WHEREAS, Taney County, Missouri desires to coordinate physical development in accordance with its present and future needs: so as to conserve the natural resources of the County, to insure efficient expenditure of public funds and to promote the health, safety, convenience, prosperity and general welfare of its inhabitants; and

WHEREAS, the Planning Commission has held public hearings in order to obtain public input concerning an amendment to the Taney County, Missouri Zoning District map, in accordance with the requirements of Chapter 64 and Section 64.863 of the Missouri Revised Statutes; and

WHEREAS, on May 11, 2026, the Taney County Planning Commission recommends approving, to the Taney County Commission, the amendment to the Zoning District map grid number E16, Jasper and Branson Township, to rezone the proposed new tract of the proposed Lenel's Way Replat Minor Subdivision, all of Tract 4 to A-1 Agricultural District, requested by BEM Family Trust, parcel number 05-4.0-19-000-000-005.000 & 06-6.0-24-000-000-020.004, located at 3996 US Hwy 160, Walnut Shade, Missouri, to the Taney County Commission and

NOW, THEREFORE, on this 19<sup>th</sup> day of May 2026, at a duly called meeting of the Taney County Commission, having received the recommendation from the Planning Commission and, after public notice, and in open session, to Approve and seconded, the Taney County Commission voted 3 in favor, 0 opposed, and 0 abstain to amend the Taney County, Missouri Zoning District map E16 from all of Tract 4 to A-1 Agricultural District, pursuant to the provisions of Chapter 64.845 through 64.880 of the Revised Statutes of Missouri.


IT IS HEREBY ORDERED that the Taney County, Missouri Zoning District Be amended as follows and pursuant to the information below:

<u>Parcel Number</u>	<u>Location</u>	<u>Map Grid #</u>	<u>Township</u>	<u>Zoning District</u>
05-4.0-19-000-000-005.000	3996 US Hwy 160	E16	Jasper and	All of Tract 4 to
06-6.0-24-000-000-020.004			Branson	A-1

IT IS FURTHER ORDERED that the Zoning District Amendments to the Taney County, Missouri Zoning Map shall become effective on the 19<sup>th</sup> day of May 2026, the order shall be filed in the office of the Taney County Recorder, Taney County Clerk, and Taney County Planning and Zoning.

TANEY COUNTY COMMISSION

  
Nick Plummer  
Presiding Commissioner

  
Shane Keys  
Commissioner, Eastern District

  
Brandon Williams  
Commissioner, Western District

ATTEST:

  
Stephanie Spencer, County Clerk 5/19/2026



**ORDER #05-19-2026-02, THOMAS & SARAH DAVISON AND STEVE REGNIER,  
PARCEL # 06-6.0-24-000-000-020.003, 05-4.0-19-000-005.004, & 05-9.0-30-000-000-003.000  
LOCATED AT 3994 US HWY 160, WALNUT SHADE, MO**

Applicant T.J. Davison, 135 Kelly Crossing Lane, Walnut Shade, Mo. 65771, appeared in front of the Commission in reference to Order #05-19-2026-02.

Commissioner Williams moved to approve Order #05-19-2026-02 changing all Tract 5A and all Tract 7A to A-1 Agriculture. Commissioner Keys seconded the motion. The motion passed by vote: Plummer (aye), Williams (aye), and Keys (aye).

**ORDER NUMBER 05-19-2026-02**

**RESOLUTION OF THE  
TANEY COUNTY PLANNING COMMISSION  
FORSYTH, MISSOURI**

**DATE: May 19, 2026**

**SUBJECT: Zoning District Amendment Request**

---

**WHEREAS**, Taney County, Missouri desires to coordinate physical development in accordance with its present and future needs: so as to conserve the natural resources of the County, to insure efficient expenditure of public funds and to promote the health, safety, convenience, prosperity and general welfare of its inhabitants; and

**WHEREAS**, the Planning Commission has held public hearings in order to obtain public input concerning an amendment to the Taney County, Missouri Zoning District map, in accordance with the requirements of Chapter 64 and Section 64.863 of the Missouri Revised Statutes; and

**WHEREAS**, on May 11, 2026, the Taney County Planning Commission recommends approving, to the Taney County Commission, the amendment to the Zoning District map grid number E16, Jasper and Branson Township, to rezone the proposed new tracts of the proposed Lenel's Way Replat Minor Subdivision, all of Tract 5A and Tract 7A to A-1 Agricultural District, requested by Thomas & Sarah Davison and Steve Regnier, parcel number 06-6.0-24-000-000-020.003, 05-4.0-19-000-000-005.004 & 05-9.0-30-000-000-003.000, located at 3994 US Hwy 160, Walnut Shade, Missouri, to the Taney County Commission and

**NOW, THEREFORE**, on this 19<sup>th</sup> day of May 2026, at a duly called meeting of the Taney County Commission, having received the recommendation from the Planning Commission and, after public notice, and in open session, to Approve and seconded, the Taney County Commission voted 3 in favor, 0 opposed, and 0 abstain to amend the Taney County, Missouri Zoning District map E16 from all of Tract 5A and Tract 7A to A-1 Agricultural District, pursuant to the provisions of Chapter 64.845 through 64.880 of the Revised Statutes of Missouri.

IT IS HEREBY ORDERED that the Taney County, Missouri Zoning District \_\_\_\_\_ amended as follows and pursuant to the information below:


<u>Parcel Number</u>	<u>Location</u>	<u>Map Grid #</u>	<u>Township</u>	<u>Zoning District</u>
06-6.0-24-000-000-020.003	3996 US Hwy 160	E16	Jasper and	All of Tract 5A
05-4.0-19-000-000-005.004			Branson	and Tract 7A
05-9.0-30-000-000-003.000				to A-1

IT IS FURTHER ORDERED that the Zoning District Amendments to the Taney County, Missouri Zoning Map shall become effective on the 19<sup>th</sup> day of May 2026, the order shall be filed in the office of the Taney County Recorder, Taney County Clerk, and Taney County Planning and Zoning.


**TANEY COUNTY COMMISSION**



Nick Plummer  
Presiding Commissioner



Shane Keys  
Commissioner, Eastern District



Brandon Williams  
Commissioner, Western District

ATTEST:

  
Stephanie Spencer, County Clerk 5/19/2026

**ORDER #05-19-2026-03, THE PLANNING COMMISSION, PARCEL # 18-1.0-11-004-002-005.005, LOCATED AT TBD STATE HWY 165, BRANSON, MO**

Seth Britton, 572 Greene Rd., Sparta, Mo. 65753, appeared in front of the Commission in reference to Order #05-19-2026-03.

Commissioner Williams moved to approve Order #05-19-2026-03 changing the parcel to A-1 Agriculture. Commissioner Keys seconded the motion. The motion passed by vote: Plummer (aye), Williams (aye), and Keys (aye).

**ORDER NUMBER 05-19-2026-03**

**RESOLUTION OF THE  
TANEY COUNTY PLANNING COMMISSION  
FORSYTH, MISSOURI**

**DATE: May 19, 2026**

**SUBJECT: Zoning District Amendment Request**

---

**WHEREAS**, Taney County, Missouri desires to coordinate physical development in accordance with its present and future needs: so as to conserve the natural resources of the County, to insure efficient expenditure of public funds and to promote the health, safety, convenience, prosperity and general welfare of its inhabitants; and

**WHEREAS**, the Planning Commission has held public hearings in order to obtain public input concerning an amendment to the Taney County, Missouri Zoning District map, in accordance with the requirements of Chapter 64 and Section 64.863 of the Missouri Revised Statutes; and

**WHEREAS**, on May 11, 2026, the Taney County Planning Commission recommends approving, to the Taney County Commission, the amendment to the Zoning District map grid number J15, Branson Township, to rezone one parcel from INC Incorporated to A-1 Agricultural District, requested by the Planning Commission, parcel number 18-1.0-11-004-002-005.005, located at TBD State Hwy 165, Branson, Missouri, to the Taney County Commission and

**NOW, THEREFORE**, on this 19<sup>th</sup> day of May 2026, at a duly called meeting of the Taney County Commission, having received the recommendation from the Planning Commission and, after public notice, and in open session, to Approve and seconded, the Taney County Commission voted 3 in favor, 0 opposed, and 0 abstain to amend the Taney County, Missouri Zoning District map J15 from INC Incorporated to A-1 Agricultural District, pursuant to the provisions of Chapter 64.845 through 64.880 of the Revised Statutes of Missouri.


**IT IS HEREBY ORDERED** that the Taney County, Missouri Zoning District Be amended as follows and pursuant to the information below:


<u>Parcel Number</u>	<u>Location</u>	<u>Map Grid #</u>	<u>Township</u>	<u>Zoning District</u>
18-1.0-11-004-002-005.005	TBD State Hwy 165	J15	Branson	A-1

IT IS FURTHER ORDERED that the Zoning District Amendments to the Taney County, Missouri Zoning Map shall become effective on the 19<sup>th</sup> day of May 2026, the order shall be filed in the office of the Taney County Recorder, Taney County Clerk, and Taney County Planning and Zoning.

**TANEY COUNTY COMMISSION**

  
Nick Plummer  
Presiding Commissioner

  
Shane Keys  
Commissioner, Eastern District

  
Brandon Williams  
Commissioner, Western District

ATTEST:

  
Stephanie Spencer, County Clerk 5/19/2026



**ORDER #05-19-2026-04, THE PLANNING COMMISSION, PARCEL #18-1.0-11-004-002-005.008B LOCATED AT TBD STATE HWY 165, BRANSON, MO**

Seth Britton, 572 Greene Rd., Sparta, Mo. 65753, appeared in front of the Commission in reference to Order #05-19-2026-03.

Commissioner Williams moved to approve Order #05-19-2026-04 changing the parcel to C-2 General Commercial District. Commissioner Keys seconded the motion. The motion passed by vote: Plummer (aye), Williams (aye), and Keys (aye).

**ORDER NUMBER 05-19-2026-04**

**RESOLUTION OF THE  
TANEY COUNTY PLANNING COMMISSION  
FORSYTH, MISSOURI**

**DATE: May 19, 2026**

**SUBJECT: Zoning District Amendment Request**

**WHEREAS**, Taney County, Missouri desires to coordinate physical development in accordance with its present and future needs: so as to conserve the natural resources of the County, to insure efficient expenditure of public funds and to promote the health, safety, convenience, prosperity and general welfare of its inhabitants; and

**WHEREAS**, the Planning Commission has held public hearings in order to obtain public input concerning an amendment to the Taney County, Missouri Zoning District map, in accordance with the requirements of Chapter 64 and Section 64.863 of the Missouri Revised Statutes; and

**WHEREAS**, on May 11, 2026, the Taney County Planning Commission recommends approving, to the Taney County Commission, the amendment to the Zoning District map grid number J15, Branson Township, to rezone one parcel from INC Incorporated to C-2 General Commercial District, requested by the Planning Commission, parcel number 18-1.0-11-004-002-005.008B, located at TBD State Hwy 165, Branson, Missouri, to the Taney County Commission and

**NOW, THEREFORE**, on this 19<sup>th</sup> day of May 2026, at a duly called meeting of the Taney County Commission, having received the recommendation from the Planning Commission and, after public notice, and in open session, to Approve and seconded, the Taney County Commission voted 3 in favor, 0 opposed, and 0 abstain to amend the Taney County, Missouri Zoning District map J15 from INC Incorporated to C-2 General Commercial District, pursuant to the provisions of Chapter 64.845 through 64.880 of the Revised Statutes of Missouri.

**IT IS HEREBY ORDERED** that the Taney County, Missouri Zoning District Be amended as follows and pursuant to the information below:


<u>Parcel Number</u>	<u>Location</u>	<u>Map Grid #</u>	<u>Township</u>	<u>Zoning District</u>
18-1.0-11-004-002-005.008B	TBD State Hwy 165	J15	Branson	C-2

IT IS FURTHER ORDERED that the Zoning District Amendments to the Taney County, Missouri Zoning Map shall become effective on the 19<sup>th</sup> day of May 2026, the order shall be filed in the office of the Taney County Recorder, Taney County Clerk, and Taney County Planning and Zoning.


**TANEY COUNTY COMMISSION**



Nick Plummer  
Presiding Commissioner



Shane Keys  
Commissioner, Eastern District



Brandon Williams  
Commissioner, Western District

ATTEST:



Stephanie Spencer, County Clerk



**BID RECOMMENDATION 202604-594 FOR COUNTY ROAD SIGNS**

Jack Cole, Road & Bridge Administrator, was present.

Commissioner Williams moved to award Bid #202604-594 to Newman Signs Inc. from Jamestown, North, Dakota. Commissioner Keys seconded the motion. The motion passed by vote: Plummer (aye), Williams (aye), and Keys (aye).

**MEMORANDUM OF UNDERSTANDING – RO PROGRAM – KANAKUK FILE NO. 26-053S**

Brad Daniels, Sheriff, was present. Presiding Commissioner Plummer referenced a letter from their attorney.

Commissioner Williams moved to approve the Memorandum of Understanding by and between Taney County and Kanakuk Ministries for the purpose of a resource officer. Commissioner Keys seconded the motion. The motion passed by vote: Plummer (aye), Williams (aye), and Keys (aye).

No. 26-053S

**MEMORANDUM OF UNDERSTANDING**

**THIS MEMORANDUM OF UNDERSTANDING (“MOU”)** is entered into by and between TANEY COUNTY, MISSOURI (“County”), the TANEY COUNTY SHERIFF’S OFFICE (“TCSO”), and KANAKUK MINISTRIES (“Kanakuk”).

**WITNESSETH THAT:**

**WHEREAS**, the provisions of Section 70.210 to 70.320, inclusive, RSMo., as amended, empower political subdivisions to contract and cooperate with any other political subdivision for a common service; and

**WHEREAS**, Kanakuk hosts thousands of children each summer, and desires to provide safe summer camps and a safe environment for its customers and staff, including the presence of Resource Officers (“RO”) within Kanakuk’s facilities; and

**WHEREAS**, the County and TCSO have agreed to assign officers employed by TCSO to Kanakuk in the capacity of RO in accordance with the terms and conditions contained herein; and

**WHEREAS**, the County and TCSO, in return for the consideration set forth herein, will assign TCSO officers to Kanakuk in the capacity of RO.

**NOW THEREFORE, IT IS AGREED BY AND BETWEEN THE COUNTY, TCSO, AND KANAKUK AS FOLLOWS:**

1. The term of this MOU begins no later than May 25<sup>th</sup>, 2026 and ends August 7<sup>th</sup>, 2026. The parties may agree to extend the term of this MOU in a written addendum signed by each party.
2. The County and TCSO shall provide, and Kanakuk shall receive, services of one (1) TCSO officer to serve as the RO for Kanakuk.
3. Kanakuk agrees to reimburse the County an amount of Eighteen Thousand Seven Hundred and Forty Nine Dollars (\$18,749), which equates to 25% of the base salary and benefits package of a newly-hired officer, which may be paid in installments, as invoiced by the County. The parties are aware that the benefits package may change with little or no notice. The County will be responsible for paying, directly or in conjunction with another party, the remaining balance of the RO salary and benefits package for the assigned RO Kanakuk agrees to

**MEMORANDUM OF UNDERSTANDING – DEPT. OF HOMELAND SECURITY FILE NO. 26-054S**

Brad Daniels, Sheriff, was present. Presiding Commissioner Plummer referenced a letter from their attorney.

Commissioner Williams moved to approve the Memorandum of Agreement by and between Taney County and Department of Homeland Security and allow Sheriff Daniels to sign. Commissioner Keys seconded the motion. The motion passed by vote: Plummer (aye), Williams (aye), and Keys (aye).

No. 26-054S

**MEMORANDUM OF AGREEMENT  
287(g) Task Force Model**

This Memorandum of Agreement (MOA) constitutes an agreement between United States Immigration and Customs Enforcement (ICE), a component of the Department of Homeland Security (DHS), and the Taney County Sheaney County Sheriff's Office, pursuant to which ICE delegates to nominated, trained, and certified officers or employees of the Taney County Sheaney County Sheriff's Office (hereinafter interchangeably referred to as "Law Enforcement Agency" (LEA)), the authority to perform certain immigration enforcement functions as specified herein. The LEA represents Taney County Sheaney County Sheriff's Office in the implementation and administration of this MOA. The LEA and ICE enter into this MOA in good faith and agree to abide by the terms and conditions contained herein. The ICE and LEA points of contact for purposes of this MOA are identified in Appendix A.

**I. PURPOSE**

The purpose of this MOA is to set forth the terms and conditions pursuant to which selected LEA personnel (participating LEA personnel) will be nominated, trained, and thereafter be approved by ICE to perform certain functions of an immigration officer under the direction and supervision of ICE within the LEA's jurisdiction. This MOA sets forth the scope of the immigration officer functions that DHS is authorizing the participating LEA personnel to perform. Nothing contained herein shall otherwise limit the jurisdiction and powers normally possessed by participating LEA personnel as members of the LEA. However, the exercise of the immigration enforcement authority granted under this MOA to participating LEA personnel shall occur only as provided in this MOA. This MOA also describes the complaint procedures available to members of the public regarding immigration enforcement actions taken pursuant to this agreement by participating LEA personnel.

**II. AUTHORITY**

Section 287(g) of the Immigration and Nationality Act (INA), codified at 8 U.S.C. § 1357(g), as amended by the Homeland Security Act of 2002, Public Law 107-296, authorizes the Secretary of Homeland Security, or her designee, to enter into written agreements with a State or any political subdivision of a State so that qualified officers and employees can perform certain functions of an immigration officer. This MOA constitutes such a written agreement.

**III. POLICY**

This MOA sets forth the scope of the immigration officer functions that DHS is authorizing the participating LEA personnel to perform. It sets forth with specificity the duration of the authority conveyed and the specific lines of authority, including the requirement that participating LEA personnel be subject to ICE direction and supervision while performing delegated immigration officer functions pursuant to this MOA. For the purposes of this MOA, ICE officers will provide direction and supervision for participating LEA personnel only as to immigration enforcement functions as authorized in this MOA. The LEA retains supervision of all other aspects of the employment and performance of duties of participating LEA personnel.

Taney County Sheaney County Sheriff's Office 1

Revised 08/19/2025

**MEMORANDUM OF UNDERSTANDING IMMIGRATIONS AND CUSTOMS ENFORCEMENT HOMELAND SECURITY INVESTIGATIONS FILE NO. 26-055S**

Brad Daniels, Sheriff, was present. Presiding Commissioner Plummer referenced a letter from their attorney.

Commissioner Williams moved to approve the Memorandum of Understanding, File No. 26-055S, as presented and allow Sheriff Daniels to sign. Commissioner Keys seconded the motion. The motion passed by vote: Plummer (aye), Williams (aye), and Keys (aye).

No. 26-055S

**MEMORANDUM OF UNDERSTANDING**

between

**U.S. IMMIGRATION AND CUSTOMS ENFORCEMENT  
HOMELAND SECURITY INVESTIGATIONS**

and

Taney County Sheriff's Office

regarding

**THE DESIGNATION OF Taney County Sheriff's Office EMPLOYEES  
AS CUSTOMS OFFICERS (EXCEPTED)**

1. **PARTIES.** The Parties to this Memorandum of Understanding (MOU) are U.S. Immigration and Customs Enforcement (ICE) Homeland Security Investigations (HSI) and Taney County Sheriff's Office.
2. **AUTHORITY.** Title 19, United States Code (U.S.C.), Section 1401(i); 19 U.S.C. § 1589a. This MOU is also authorized under the provisions of Missouri State Law / Missouri Constitution Article 6-16 and MO ST 70.220.
3. **PURPOSE.** The Parties agree that effective enforcement of the laws relating to HSI jurisdiction requires close cooperation and coordination between the two Parties. The Parties have therefore entered into this MOU to govern the use of HSI designations by certain employees of Taney County Sheriff's Office.

Pursuant to section 401(i), Tariff Act of 1930, as amended (19 U.S.C. § 1401(i)), the Secretary of Homeland Security is authorized to designate persons as Customs Officers (Excepted) to perform the duties of a Customs Officer. Within ICE, this authority has been delegated to the HSI Special Agents in Charge. Pursuant to 19 U.S.C. § 1589a, customs officers are authorized to enforce the full range of federal offenses. However, in designating Customs Officers (Excepted), *HSI is not conveying the authority to enforce administrative violations of immigration law.*

There may be instances when HSI determines that it is desirable for certain sworn law enforcement employees of Taney County Sheriff's Office to perform certain HSI duties. This MOU sets forth the agreement and relationship between the Parties with respect to this determination.

**4. RESPONSIBILITIES.**

The Parties agree as follows:

HSI agrees to:

- a. Designate certain employees of Taney County Sheriff's Office as Customs Officers (Excepted), without additional compensation, to perform the duties as noted on the "Designation, Customs Officer (Excepted) – Title 19 Task Force Officer" (ICE Form 73-001). This form is attached and is hereby made part of this MOU;
- b. Issue a "Designation, Customs Officer (Excepted) – Title 19 Task Force Officer" (ICE Form 73-001) to each qualified and designated employee;
- c. Provide appropriate training in laws, policies, and procedures to each designated employee;

**APPOINT TRANSPORTATION ADVISORY BOARD MEMBER**

Commissioner Williams move to re-appoint Kendall Hayes to the Taney County Transportation Advisory Board effective until December 31, 2029. Commissioner Keys seconded the motion. The motion passed by vote: Plummer (aye), Williams (aye), and Keys (aye).

**ACCEPT LETTER OF RESIGNATION FOR P & Z BOARD MEMBER**

Commissioner Williams moved to accept the Resignation of Devin Sonnenfelt from our Planning & Zoning Board effective May 11, 2026. Commissioner Keys seconded the motion. The motion passed by vote: Plummer (aye), Williams (aye), and Keys (aye).

**COURT ORDERS, PERSONAL PROPERTY ABATEMENTS, ADD-ON REPORT**

Derek Lovelace, Deputy Clerk, Margaret Salgado, Administrative Assistant, and Davy Wilson, Assessor, were present.

Commissioner Williams moved to approve Exhibit “A” with today’s date of May 19, 2026. Commissioner Keys seconded the motion. The motion passed by vote: Plummer (aye), Williams (aye), and Keys (aye).

RE PAID ABATEMENTS																
AbNumber	AbYear	StartDate	AbDate	Parcel	Name	Reason	EndVal	AdjVal	EndAdj	AdjAdj	EndCom	AdjCom	Note	Approved	Denied	Tabled
215127	2025	0000-00-00	2026-05-11	23-1-0-11-000-000-001.000	ANDERSON EARL N & BARBARA	CLERICAL ERROR	0	0	370	-6300	0	0				
215128	2025	0000-00-00	2026-05-11	23-2-0-03-000-000-003.000	ANDERSON MARK E & DEBRAH L	CLERICAL ERROR	0	0	540	-9080	0	0				
215129	2023	0000-00-00	2026-05-11	04-8-0-33-002-003-005.000	BERRYMAN VERNON B & CATERRA L RAINY & CATRINA L R	CLERICAL ERROR	22530	5810	0	0	0	-12060				
215130	2024	0000-00-00	2026-05-11	04-8-0-33-002-003-005.000	BERRYMAN VERNON B & CATERRA L RAINY & CATRINA L R	CLERICAL ERROR	22530	5810	0	0	0	-12060				
215131	2025	0000-00-00	2026-05-11	04-8-0-33-002-003-005.000	BERRYMAN VERNON B & CATERRA L RAINY & CATRINA L R	CLERICAL ERROR	22530	7310	0	0	0	-12320				
215132	2025	0000-00-00	2026-05-12	17-2-0-03-001-003-003.006	PERKINS JOHN P & VAN HONG NGO	CLERICAL ERROR	0	0	0	0	13280	-1960				
215133	2024	0000-00-00	2026-05-12	17-2-0-03-001-003-003.006	PERKINS JOHN P & VAN HONG NGO	CLERICAL ERROR	0	0	0	0	13280	-10520				
215134	2023	0000-00-00	2026-05-12	17-2-0-03-001-003-003.006	PERKINS JOHN P & VAN HONG NGO	CLERICAL ERROR	0	0	0	0	13280	-10520				

Commissioner Williams moved to approve Exhibit “B” with today’s date of May 19, 2026. Commissioner Keys seconded the motion. The motion passed by vote: Plummer (aye), Williams (aye), and Keys (aye).

PP PAID ABATEMENTS													
AbNumber	AbYear	Status	Date	Account	Name	Reason	EndVal	AdjVal	Approved	Denied	Tabled		
300986	2024	PENDING	2026-05-13	1-104994-900	FIVE STAR SENIOR LIVING INC	PAID ABATEMENT CHANGE	0	-17000					
300987	2025	PENDING	2026-05-13	1-104994-900	FIVE STAR SENIOR LIVING INC	PAID ABATEMENT CHANGE	0	-13710					

**RECESS: 9:31 A.M.**

**RECONVENE: 9:48 P.M.**

**GREAT RIVER ROUND TABLE**

(Taney County Commission Conference Room)

Present: Presiding Commissioner Plummer, Commissioner Williams, and Commissioner Keys.

Also present: Allyn Wright, Assistant Transportation Team Leader Great River Engineering, Claire Lakin, Project Manager Great River Engineering, Jason Sivils, Principal at Great River Engineering, Jack Cole, Road & Bridge Administrator, and Stephanie Spencer, County Clerk.

Discussion ensued.

**SHERIFF ROUND TABLE**

(Taney County Commission Conference Room)

Present: Presiding Commissioner Plummer, Commissioner Williams, and Commissioner Keys.

Also present: Brad Daniels, Sheriff, Sgt. Jeremy Wilson, Range Instructor, and Stephanie Spencer, County Clerk.

Discussion ensued.

**RECESS: 10:35 A.M.**

**RECONVENE: 10:37 A.M.**

**EXECUTIVE SESSION: 10:37 A.M.**

**EXECUTIVE SESSION PER SECTION 610.021.(1)(3)(12) (LEGAL, PERSONNEL & CONTRACTS)**

*(Taney County Commission Conference Room)*

Present: Presiding Commissioner Plummer, Commissioner Williams, and Commissioner Keys.

*See the Executive Session Minutes for any motions made or votes taken.*

**END OF EXECUTIVE SESSION: 11:20 A.M.**

**TANEY COUNTY SEWER ROUND TABLE**

*(Taney County Commission Conference Room)*

Present: Presiding Commissioner Plummer, Commissioner Williams, and Commissioner Keys.

Also present: Cody Stice, Planning & Zoning/Environmental Services Administrator, and Stephanie Spencer, County Clerk.

Discussion ensued.

**STAFF REVIEW AND AGENDA**

*(Taney County Commission Conference Room)*

Present: Presiding Commissioner Plummer, Commissioner Williams, and Commissioner Keys.

Also present: Tami Koran, Commission Assistant, and Stephanie Spencer, County Clerk.

Discussion ensued.

**ADJOURNMENT**

Commissioner Williams moved to adjourn. Commissioner Keys seconded the motion. The motion passed by vote: Plummer (aye), Williams (aye), and Keys (aye).

**ADJOURN: 11:43 A.M.**

*The minutes were taken by Stephanie Spencer, County Clerk, and Kim Lovelace, Deputy Clerk, and typed by Kim Lovelace, Deputy Clerk.*

**This page was left blank intentionally.**